




Staffordshire County Council

-  Section 53
-  Parishes
-  County Electoral Divisions



0 0.025 0.05 0.075 0.1 Kilometres

Ordnance Survey data © Crown copyright and database right 2019. OS 100030994., Ordnance Survey data © Crown copyright and database right 2018

© Crown Copyright and database rights 2020.
Ordnance Survey 100031282.
2000 Aerial Photography by UKPerspectives.com.
License Number UKP/048/SCC.
2010 Aerial photography copyright Getmapping (2006-10).
You are not permitted to copy, sub-license, distribute
or sell any form of this data to third parties in any form.
Produced by Staffordshire County Council 24/01/2020.